








**OFFICIAL ZONING MAP**

 SP-PUD  
 R-PUD  
 C-PUD  
 I-PUD  
 R-1  
 R-1A  
 R-2  
 R-3  
 R-4  
 B-1  
 B-2  
 CBD  
 O-1  
 M  
 A-1  
 Olde West Chester

0 1,000 2,000 3,000 4,000 5,000 Feet

Effective 05/08/2025

*This is to certify that this is a true and correct copy of the West Chester Township Zoning Map, the original of which is on file in the West Chester Township Community Development Department*

*Katy Kanelopoulos      Date: 04/08/2025  
Director, Community Development Dept.*

Department Seal

**WEST CHESTER TOWNSHIP**  
Community Development Department  
9577 Beckett Road Suite 100  
West Chester, OH 45069-5014  
513-777-4214  
513-874-6804 (fax)  
www.westchesteroh.org

